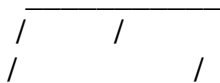
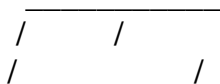
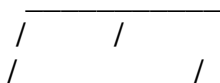
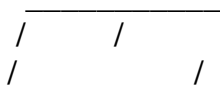

Subject: Perspective view of a 2-d plot

Posted by [Clay Blankenship](#) on Tue, 16 Sep 2003 21:57:27 GMT

[View Forum Message](#) <> [Reply to Message](#)

I'm sure there must be a way to do this in IDL but I don't know what it is.

I want to do 4 stacked 2-d plots using MAP_SET and PLOTS, looking something like this:



I want to make specific humidity plots at 4 different levels in the atmosphere. I already do these individually but want to try visualizing them this way.

Thanks,
Clay

--

Clay Blankenship Change 'Z' to 's' to reply
Naval Research Laboratory
Monterey, CA
